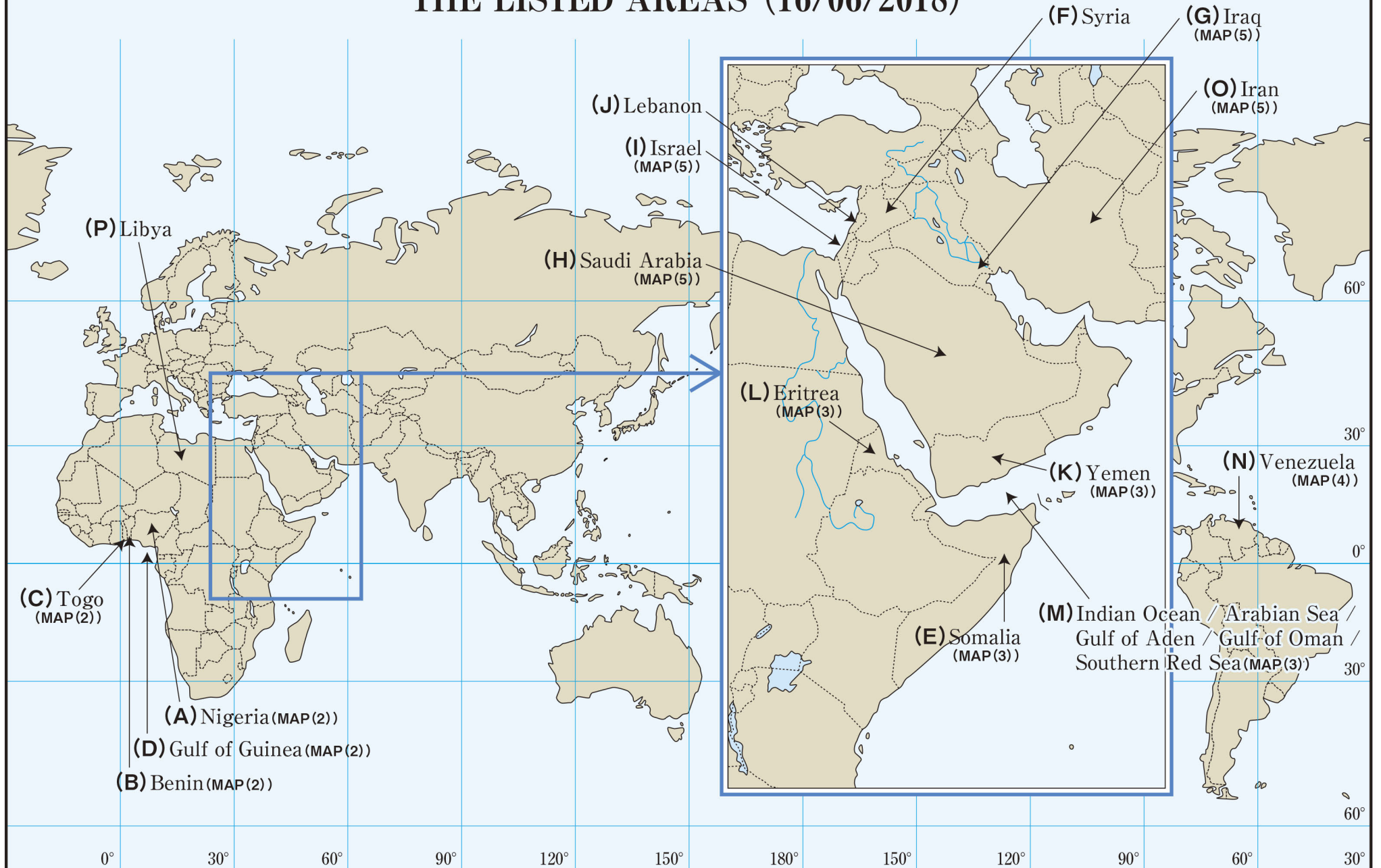


# [MAP (1)]

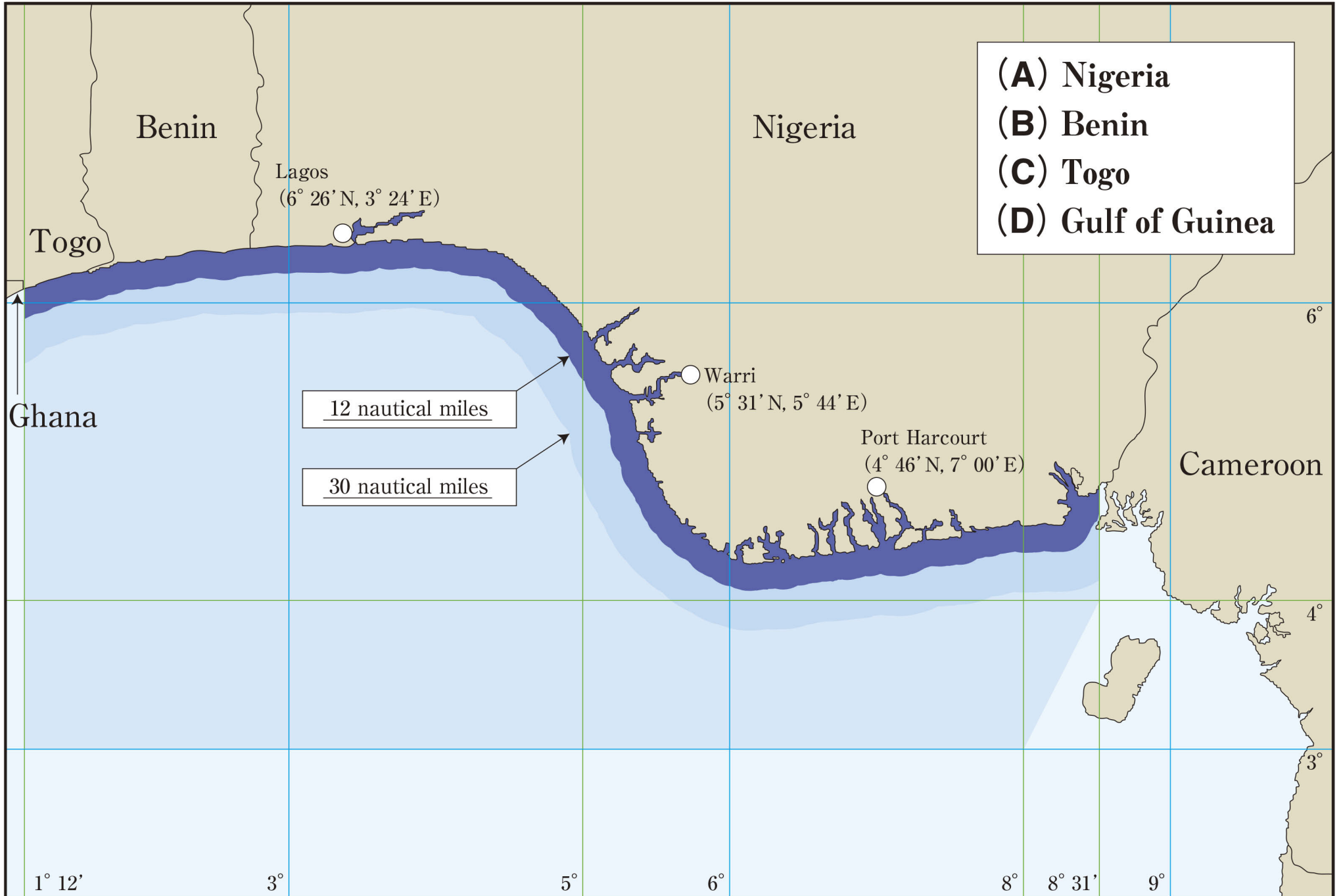
Please read carefully "Navigation Limitations for Hull War, Strikes, Terrorism and Related Perils" to check "THE LISTED AREAS" with proper nautical/Admiralty charts.  
This map shown herein is only for your information and you should not rely upon this map for geographical accuracy.

## THE LISTED AREAS (16/06/2018)



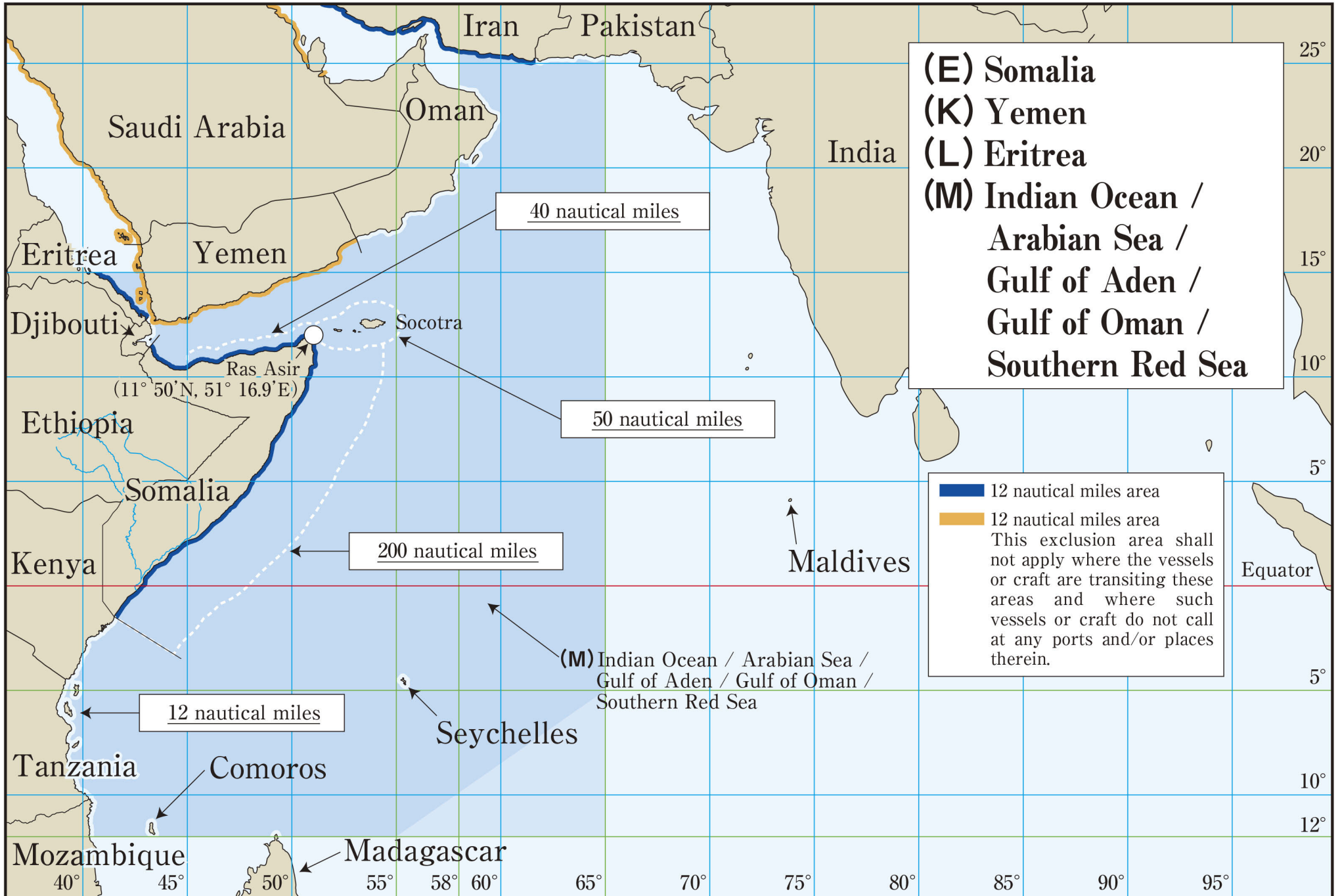
[MAP (2)]

Please read carefully "Navigation Limitations for Hull War, Strikes, Terrorism and Related Perils" to check "THE LISTED AREAS" with proper nautical/Admiralty charts.  
This map shown herein is only for your information and you should not rely upon this map for geographical accuracy.



[MAP (3)]

Please read carefully "Navigation Limitations for Hull War, Strikes, Terrorism and Related Perils" to check "THE LISTED AREAS" with proper nautical/Admiralty charts.  
 This map shown herein is only for your information and you should not rely upon this map for geographical accuracy.



**(E) Somalia**  
**(K) Yemen**  
**(L) Eritrea**  
**(M) Indian Ocean / Arabian Sea / Gulf of Aden / Gulf of Oman / Southern Red Sea**

**12 nautical miles area**  
**12 nautical miles area**  
 This exclusion area shall not apply where the vessels or craft are transiting these areas and where such vessels or craft do not call at any ports and/or places therein.



[MAP (4)]

Please read carefully "Navigation Limitations for Hull War, Strikes, Terrorism and Related Perils" to check "THE LISTED AREAS" with proper nautical/Admiralty charts.  
This map shown herein is only for your information and you should not rely upon this map for geographical accuracy.



[MAP (5)]

Please read carefully "Navigation Limitations for Hull War, Strikes, Terrorism and Related Perils" to check "THE LISTED AREAS" with proper nautical/Admiralty charts.  
 This map shown herein is only for your information and you should not rely upon this map for geographical accuracy.

